I Appendix I Maps

This Appendix I contains the maps used to conduct the analysis used in formulating the conclusions and treatment recommendations for the Idaho County Revised Wildland-Urban Interface Wildfire Mitigation Plan.

I.1 Map Legend for All Maps

Maps created and data analyzed by the Northwest Management, Inc.,
Geographical Information Systems Laboratory, 233 E. Palouse River Dr.,
P.O. Box 9748, Moscow, Idaho 83843, Tel 208-883-4488, Fax 208-883-1098
www.Consulting-Foresters.com

Northwest Management, Inc.
Geographical Information Systems Laboratory
233 East Palouse River Dr., P.O. Box 9748, Moscow, ID 83843 www.Consulting-Foresters.com

The information on the attached maps was derived from digital databases from NMI's GIS lab. Care was taken in the creation of these maps, but all maps are provided "as is" with no warranty or guarantees. Northwest Management, Inc., cannot accept any responsibility for any errors, omissions, or positional accuracy, and therefore, there are no warranties which accompany this product. Although information from Land Surveys may have been used in the creation of this product, in no way does this product represent or constitute a Land Survey. Users are cautioned to field verify information on this product before making any decisions.

I.2 Shaded Elevation Relief of Idaho County

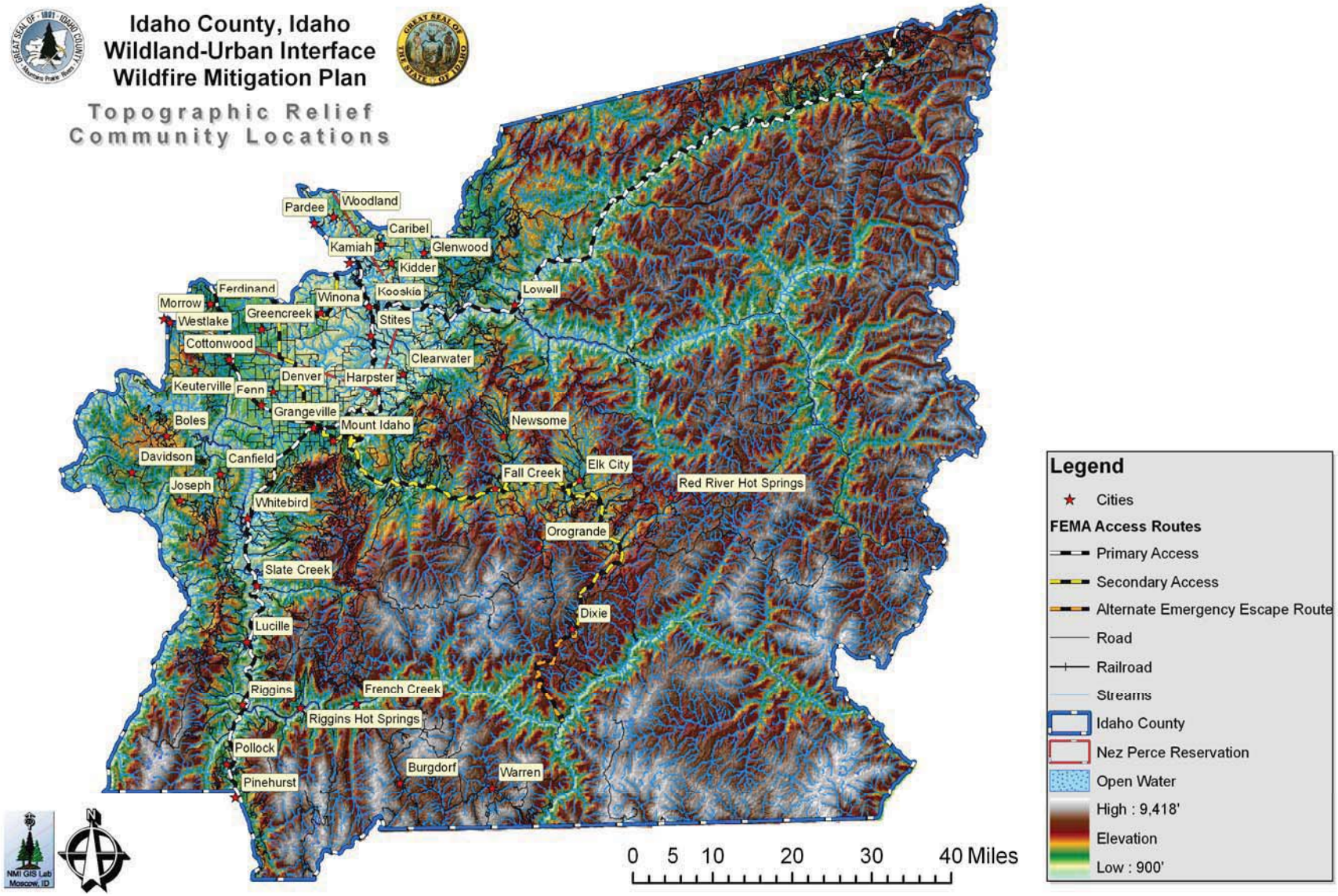

I.3 Idaho County Ownership Map

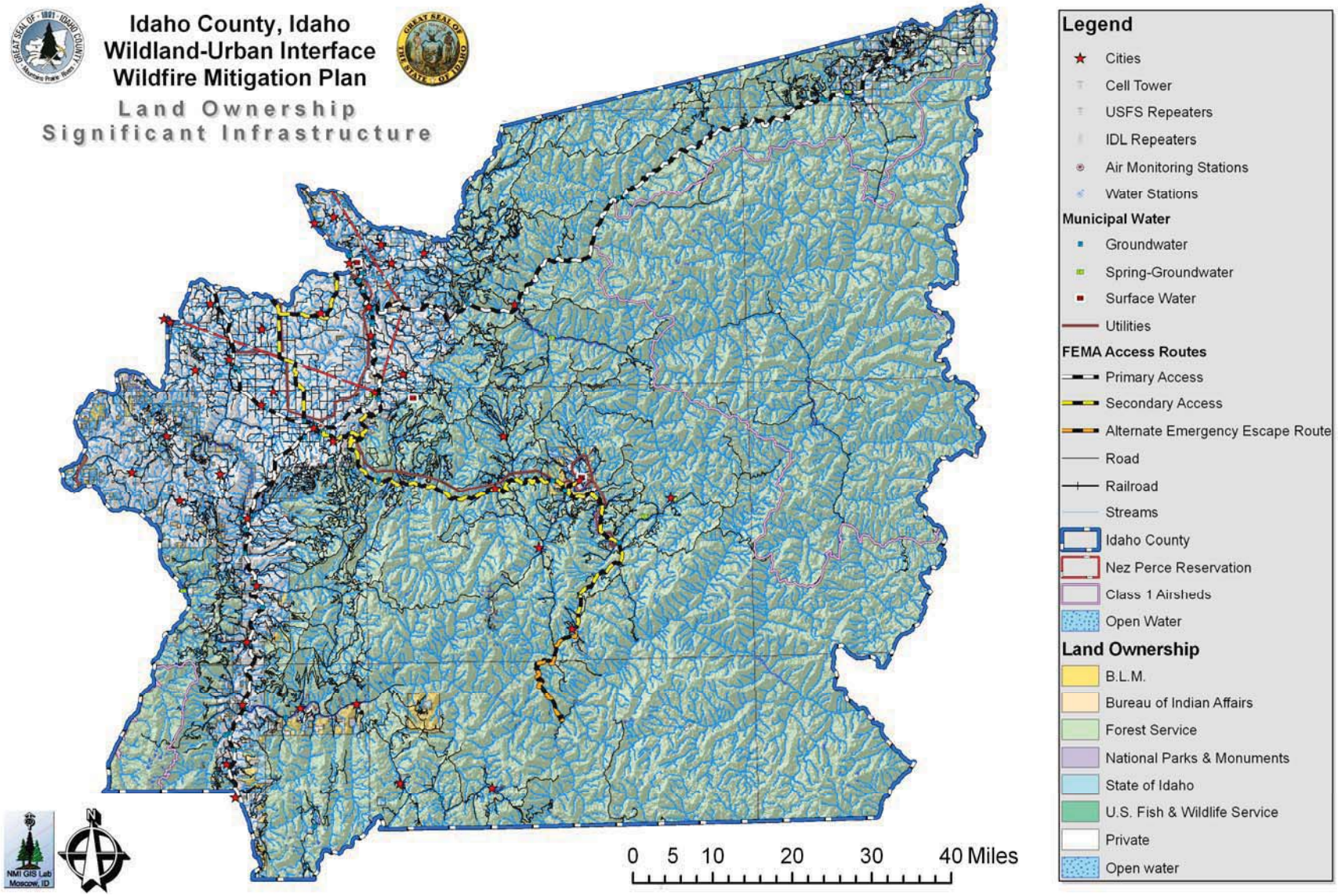

I.4 Rural Fire Districts: Existing

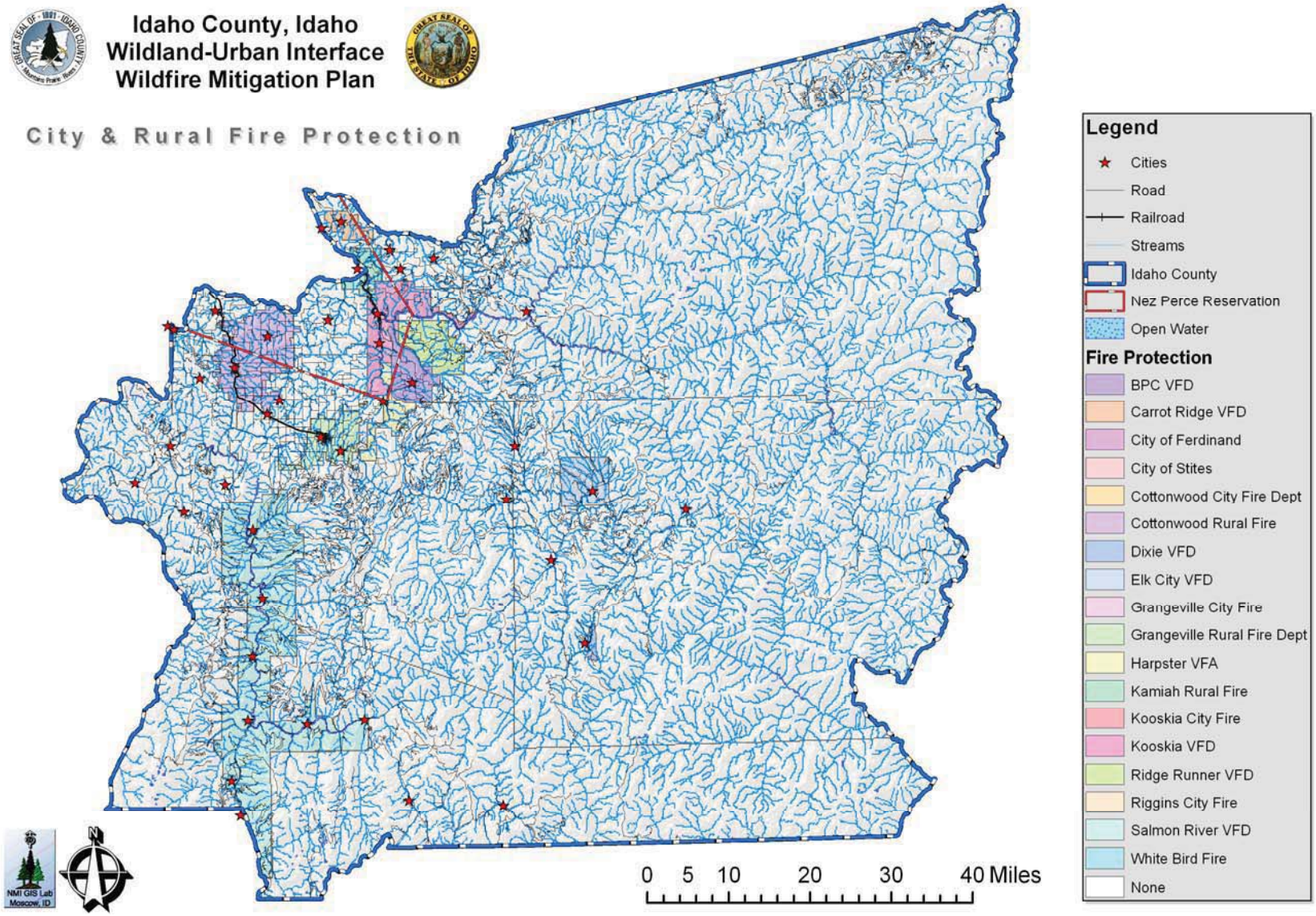

I.5 Rural Fire Districts: Existing & Proposed

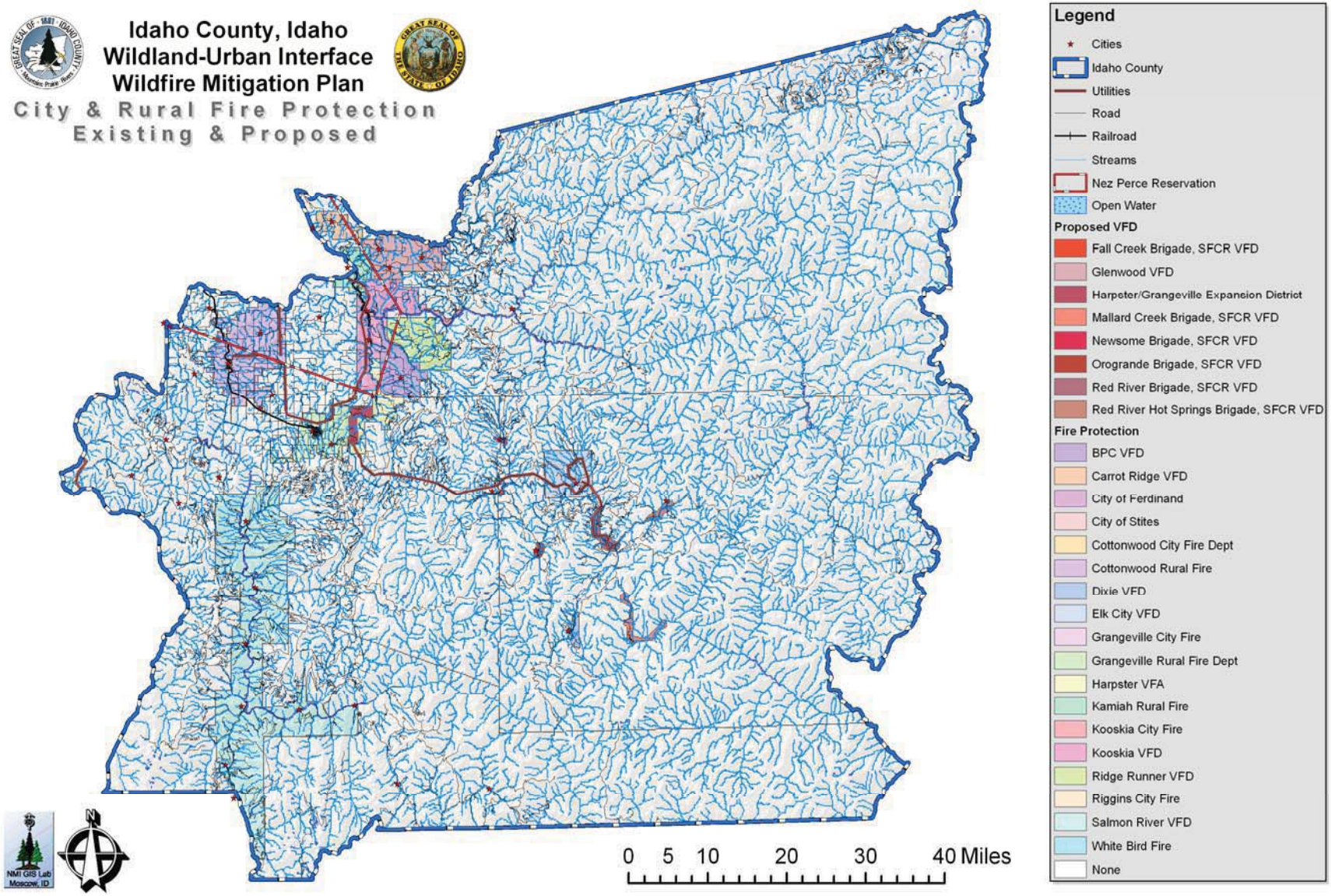

I.6 Rural Fire Districts: Proposed South Fork Clearwater River Volunteer Fire Department

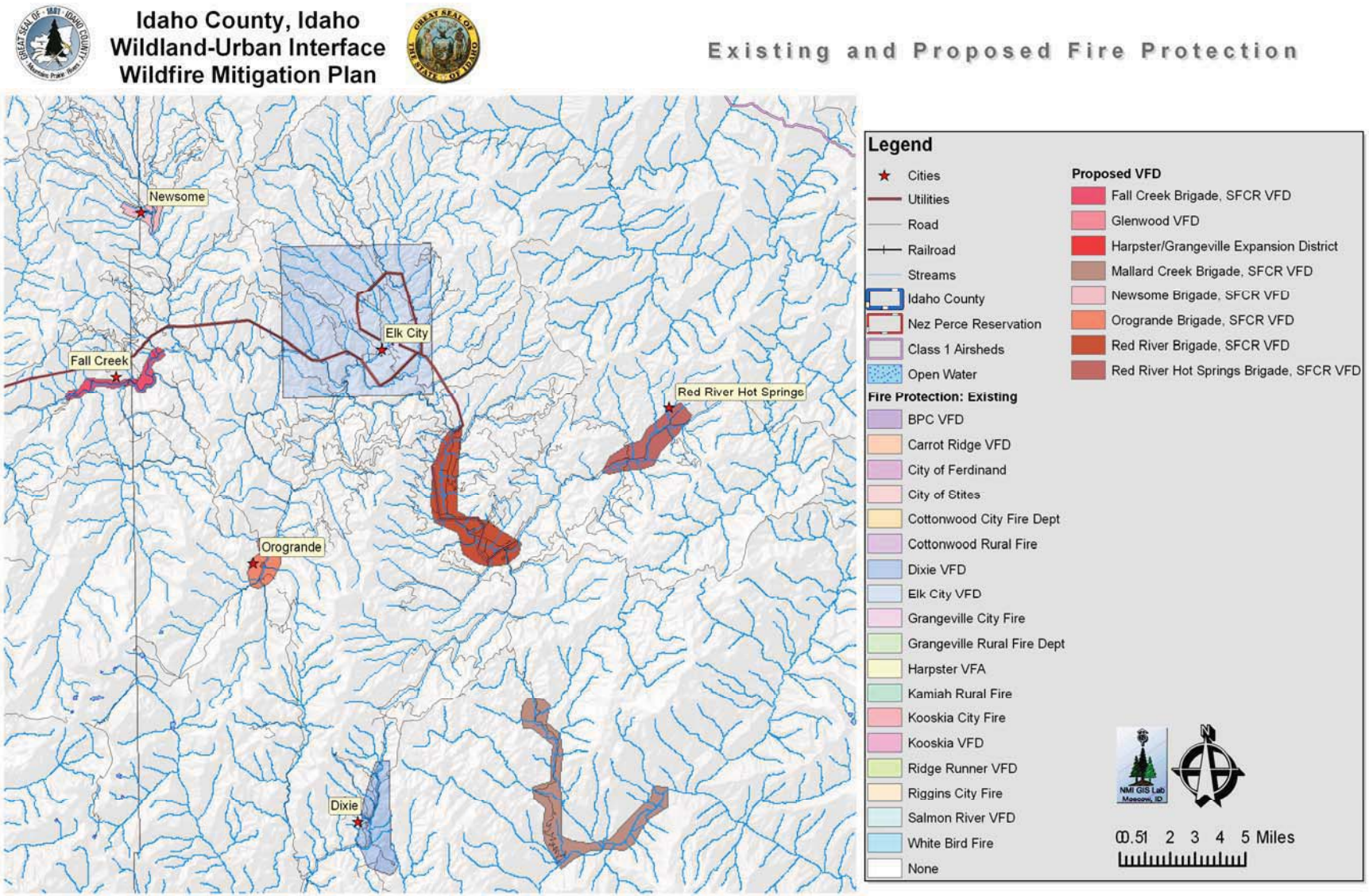

I.7 Rural Fire Districts: Proposed Glenwood

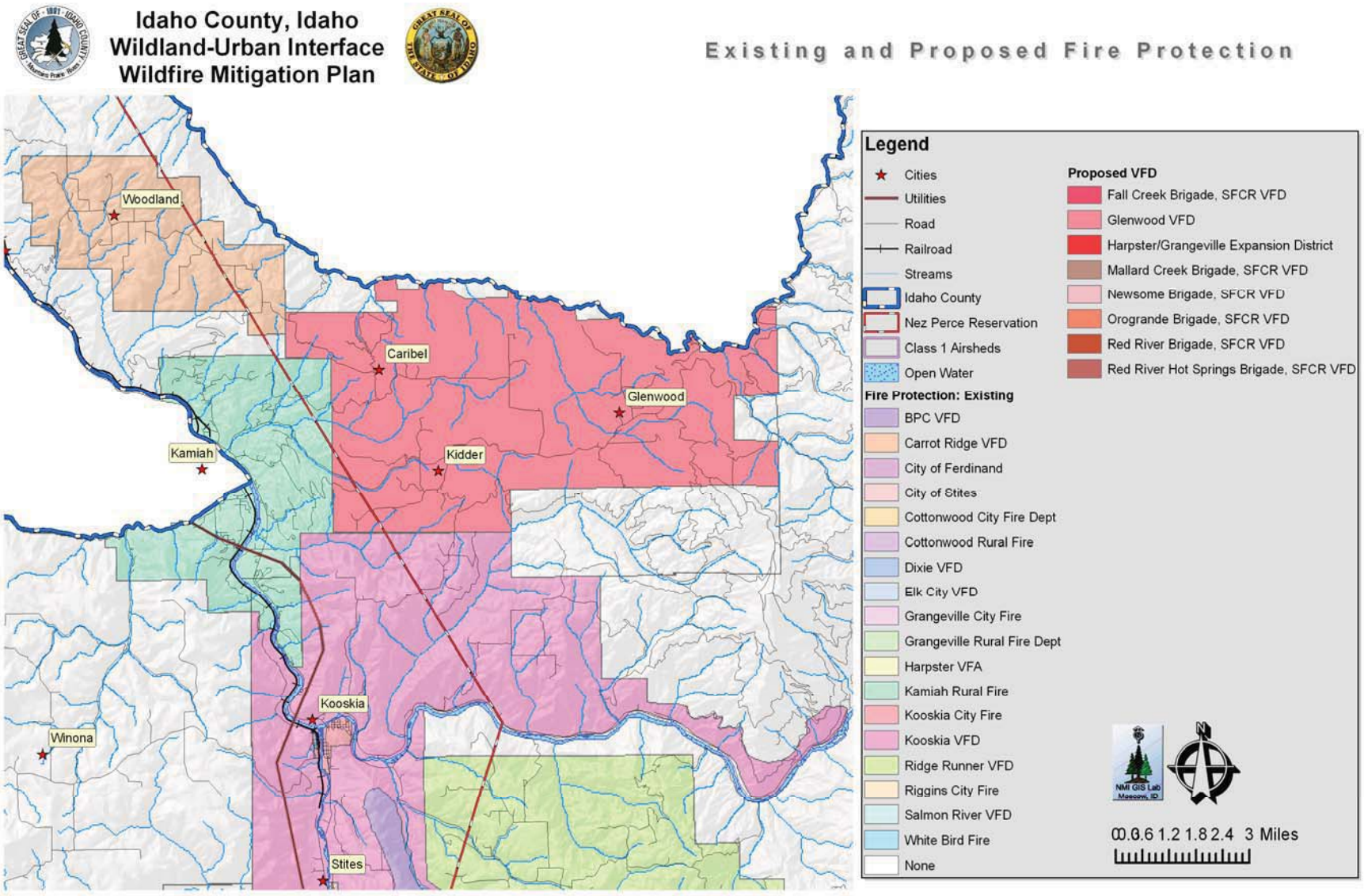

I.8 Rural Fire Districts: Proposed Harpster/Grangeville VFD Extension

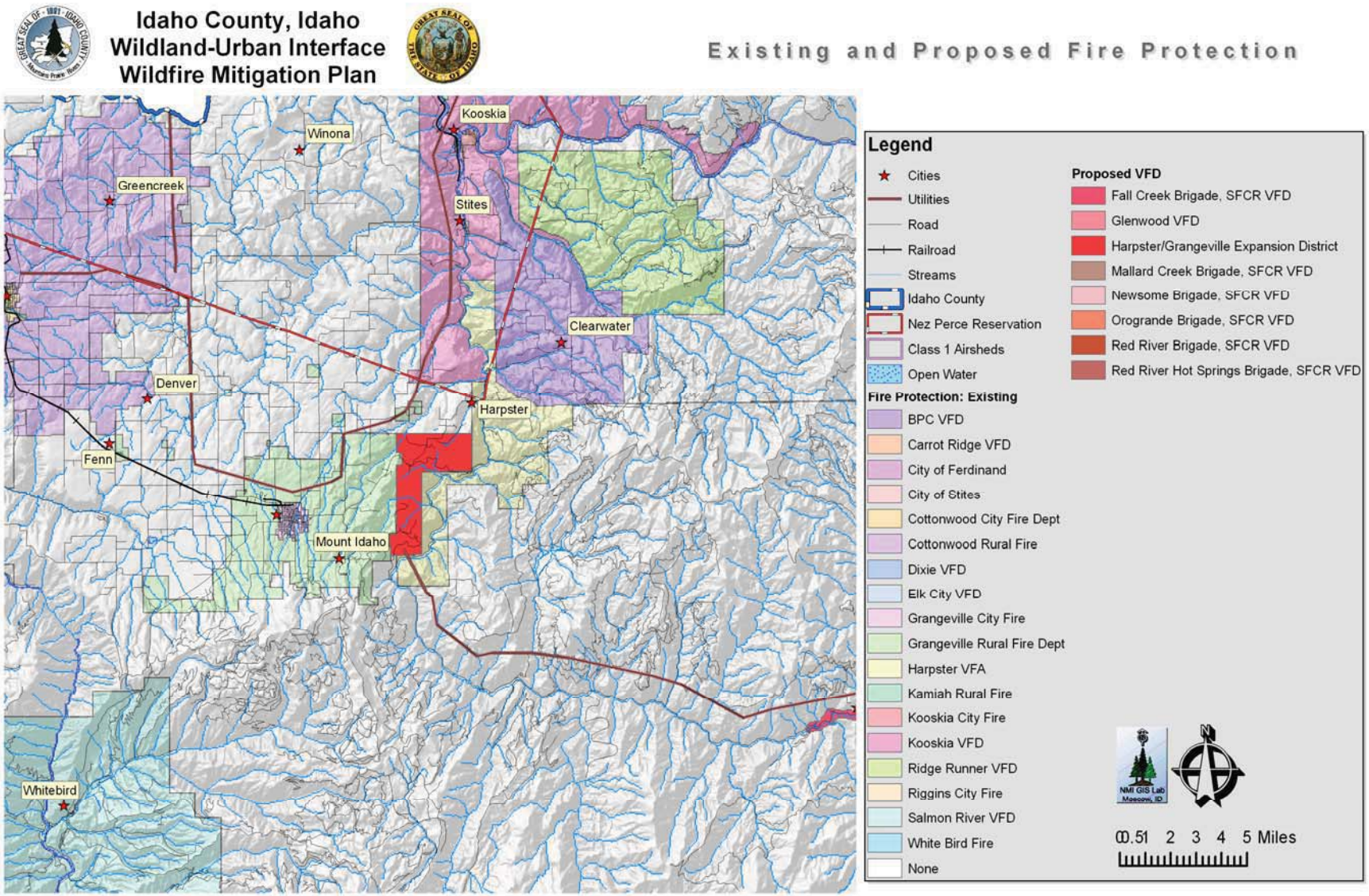

I.9 Wildland Fire Protection in Idaho County

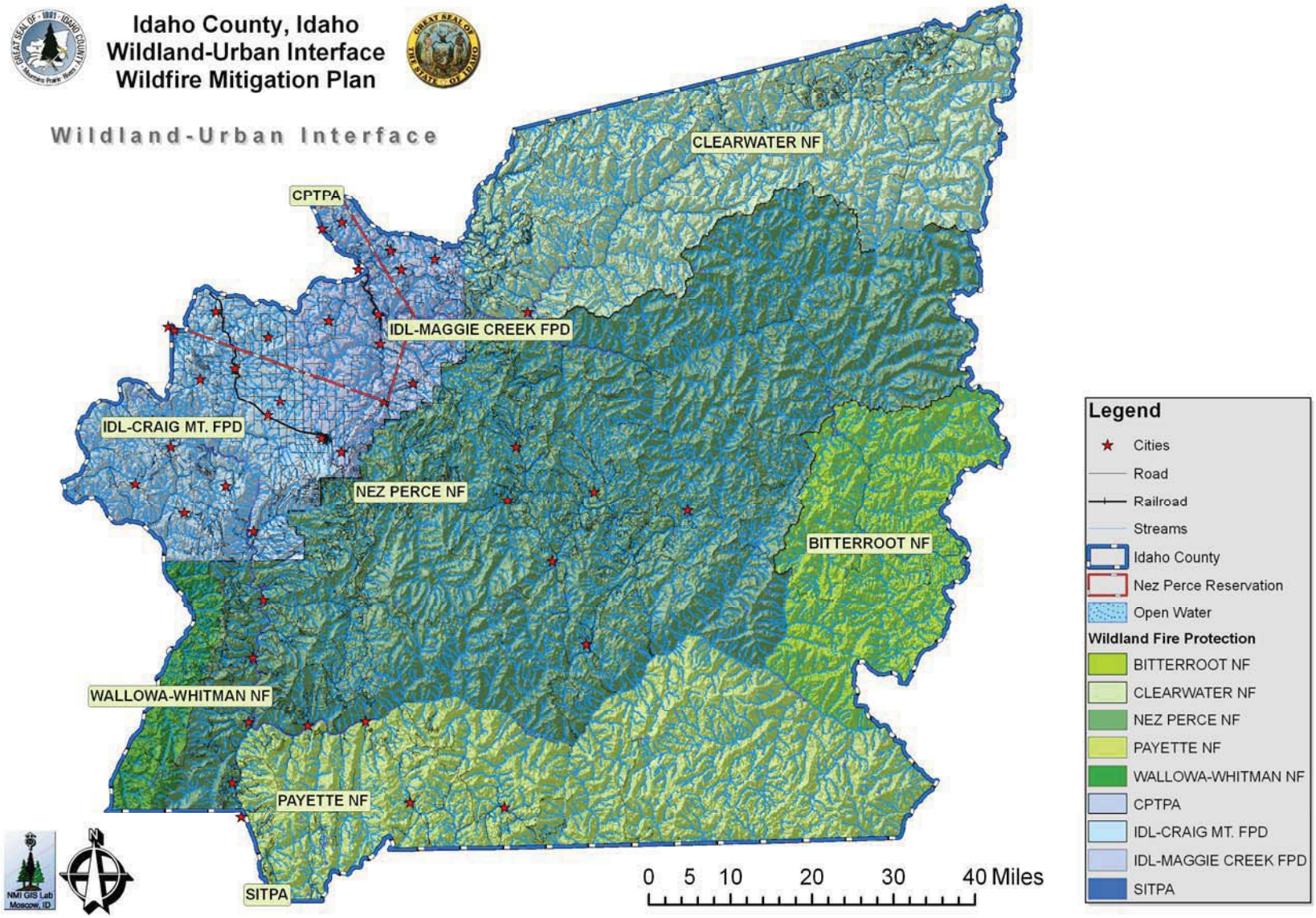

I.10 ***Past Wildfires in Idaho County***

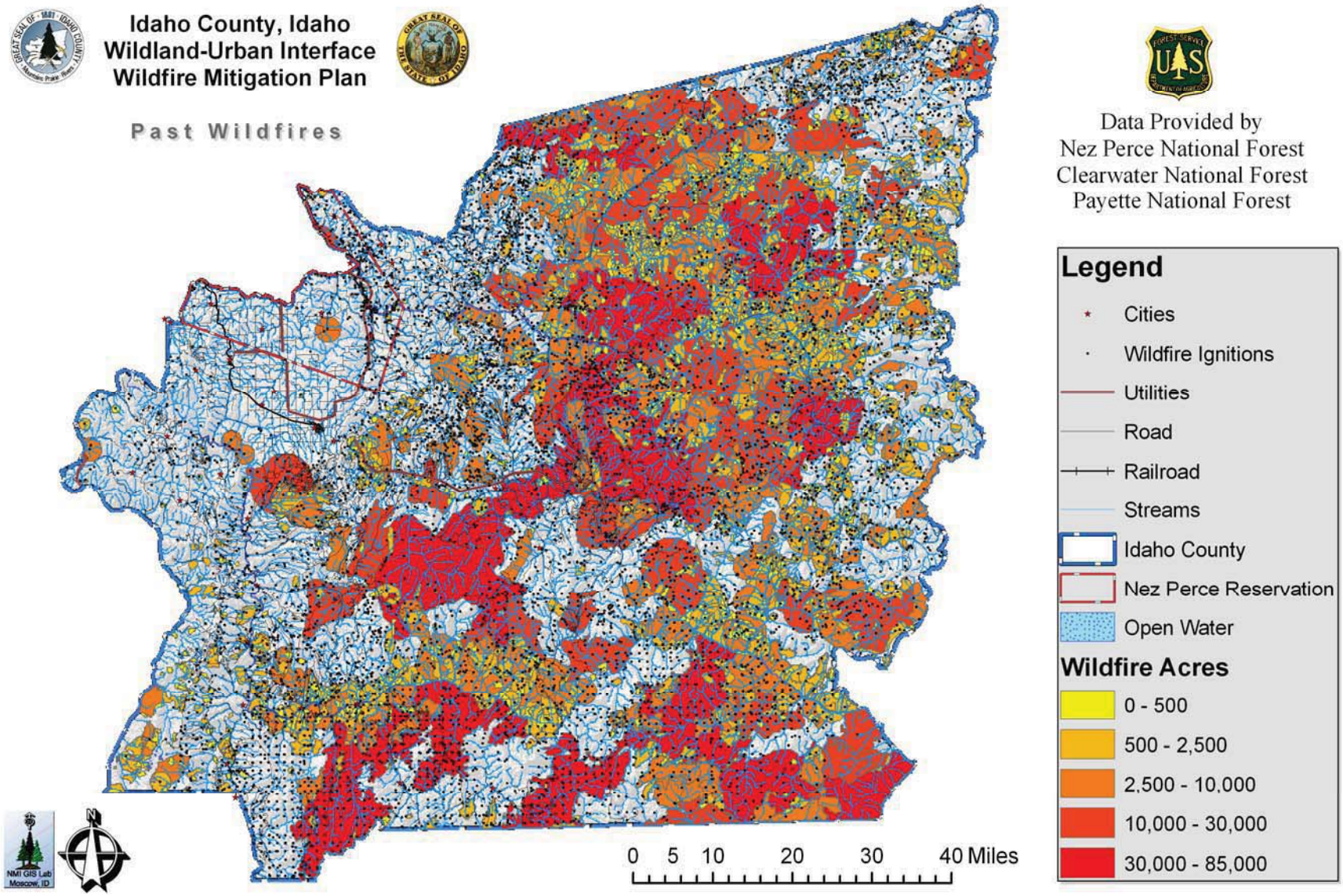

I.11 Fire Prone Landscapes in Idaho County

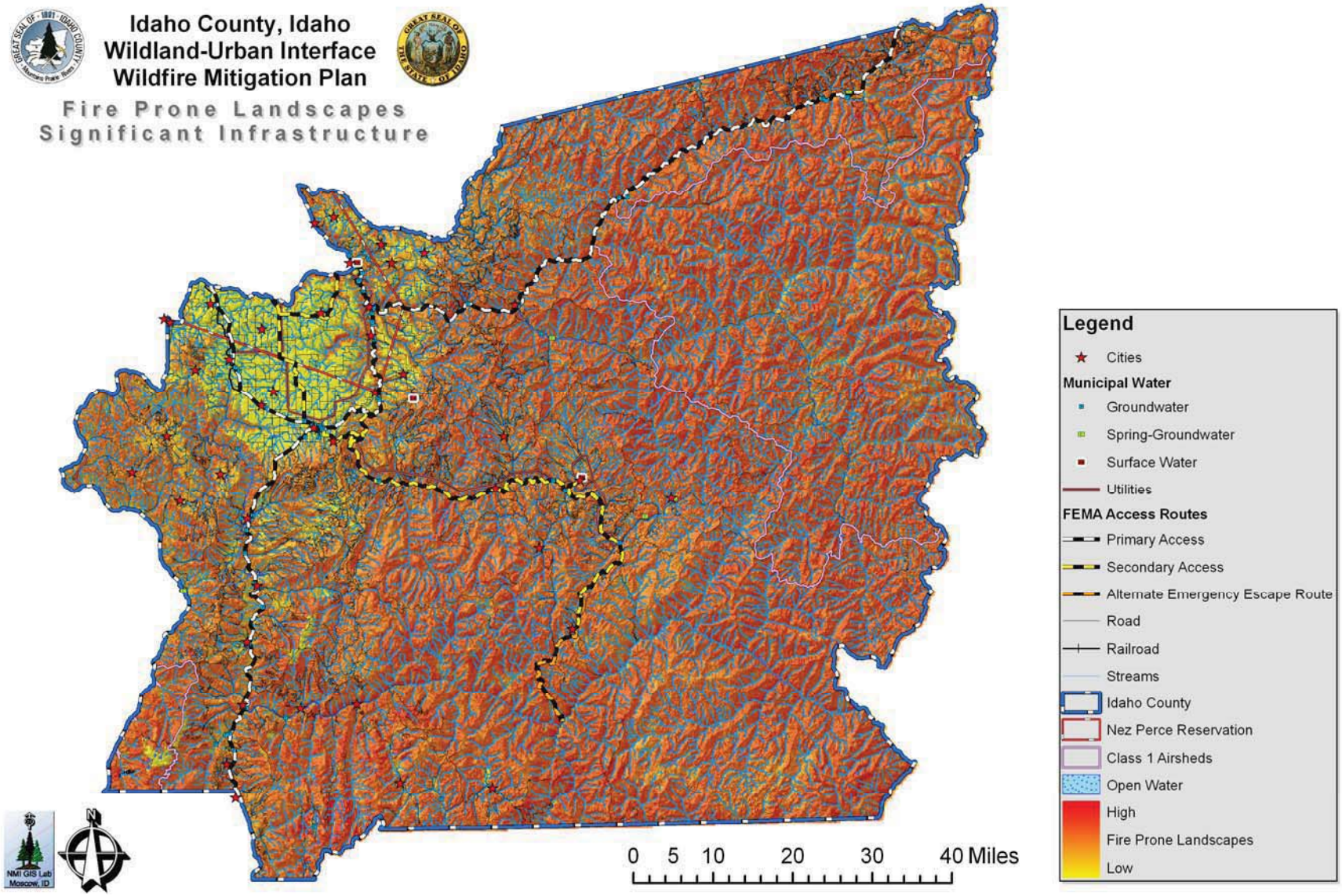

I.12 *Historic Fire Regime in Idaho County*

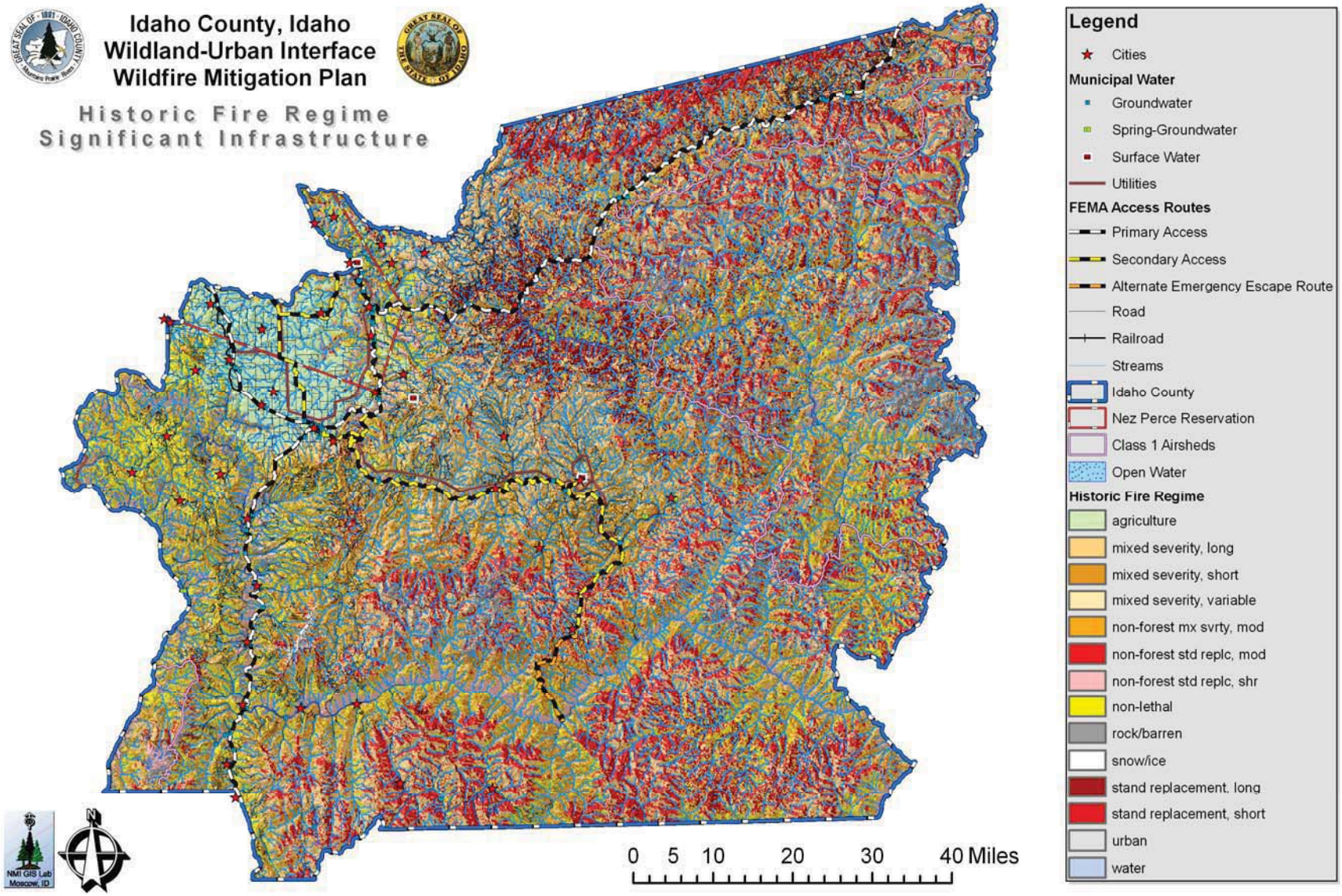

I.13 Fire Regime Condition Class in Idaho County

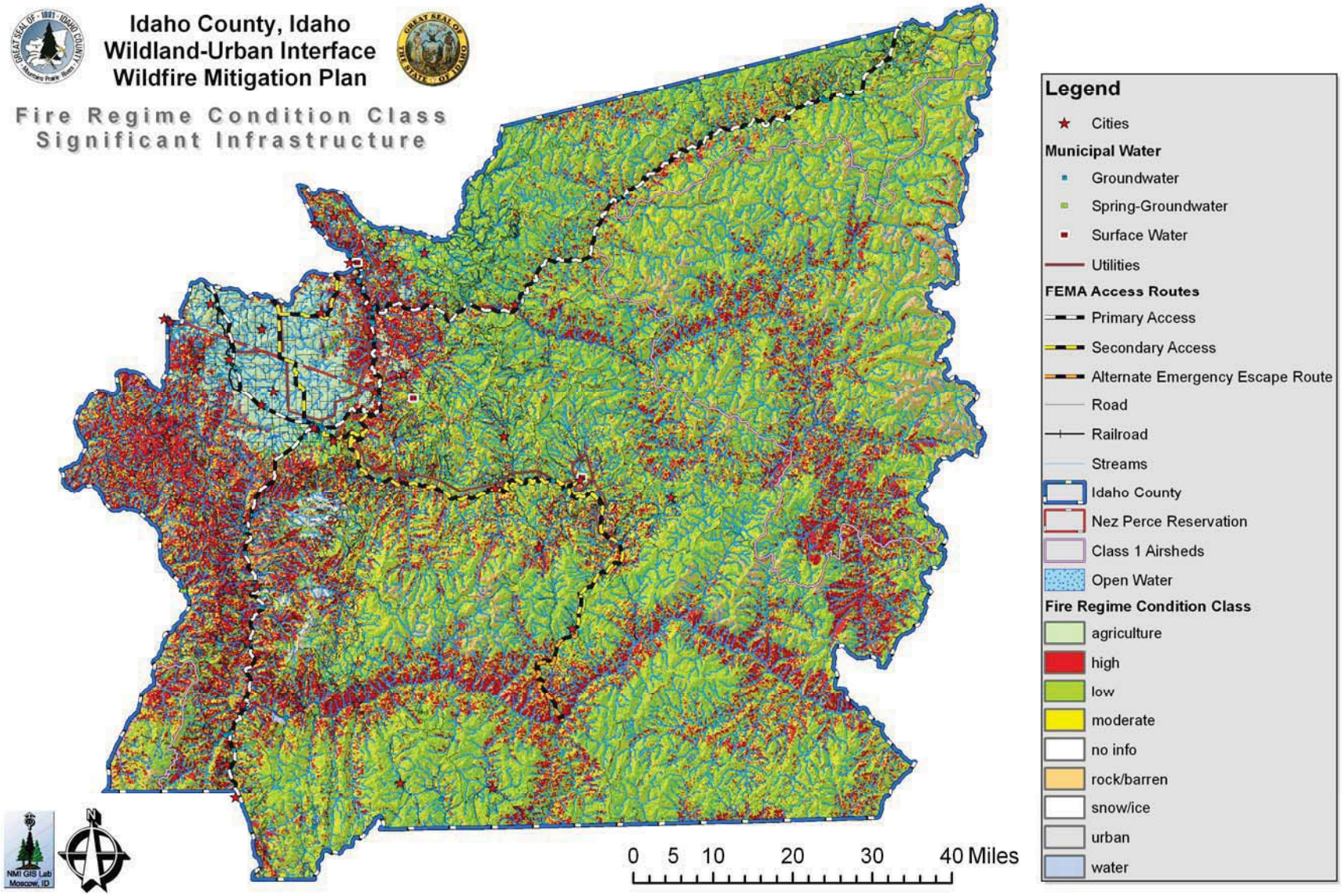

I.14 ***Predicted Fire Severity in Idaho County***

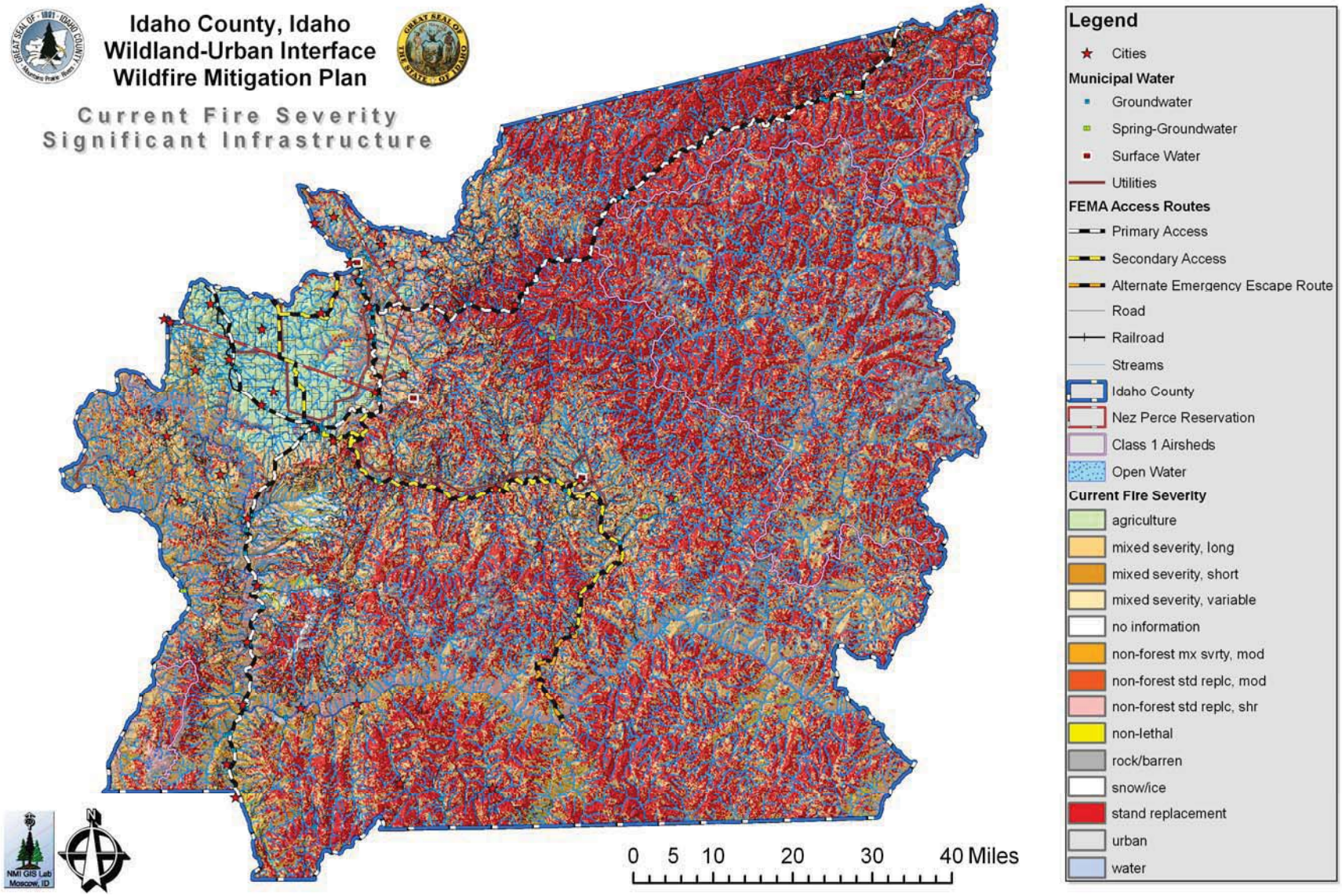

I.15 Wildland-Urban Interface and Significant Infrastructure 2005

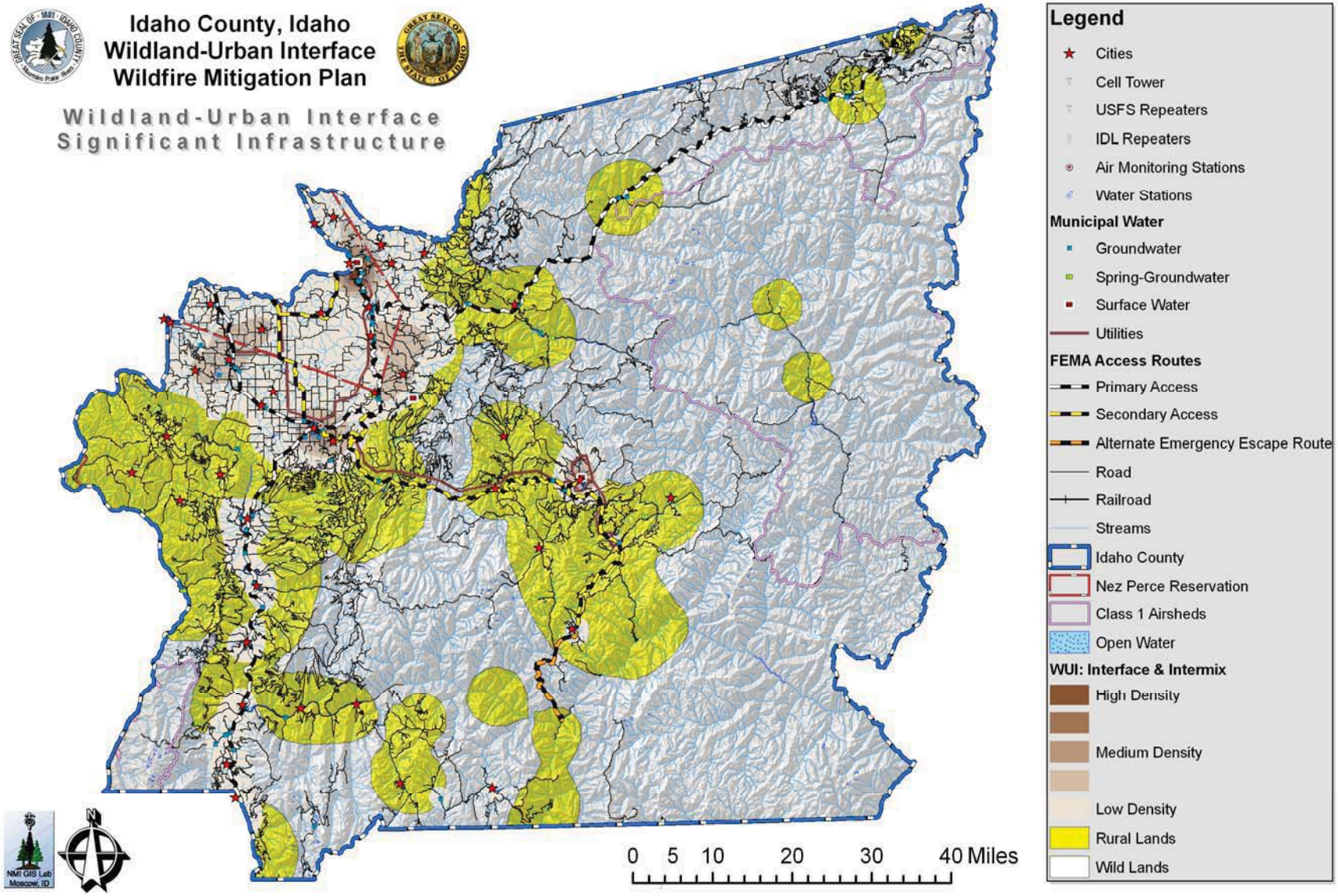
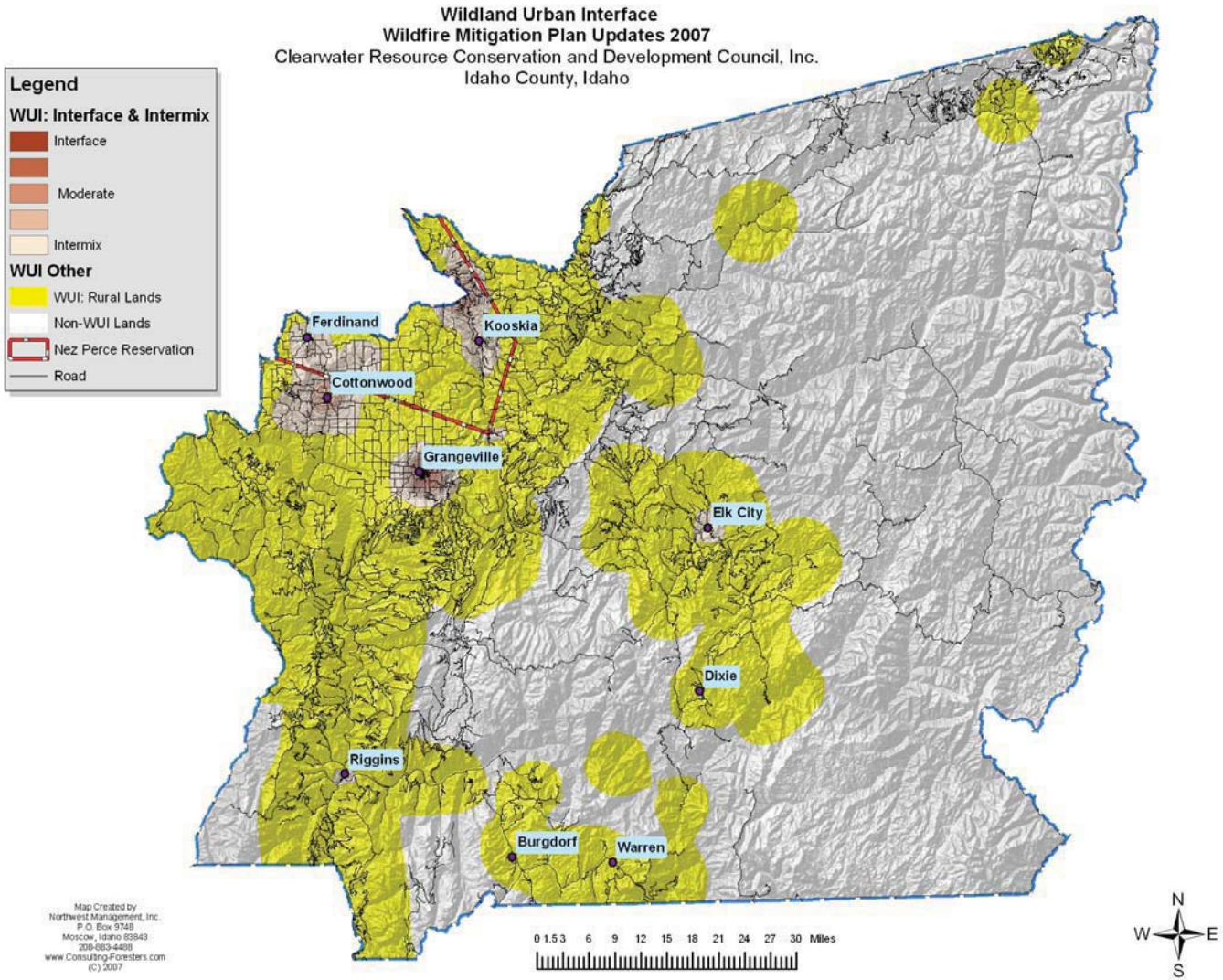
I.16 *Updated Wildland Urban Interface Map (2007) in Idaho County, Idaho.*